

I-10 Mobile River Bridge and Bayway Widening

Bicycle and Pedestrian Workshop

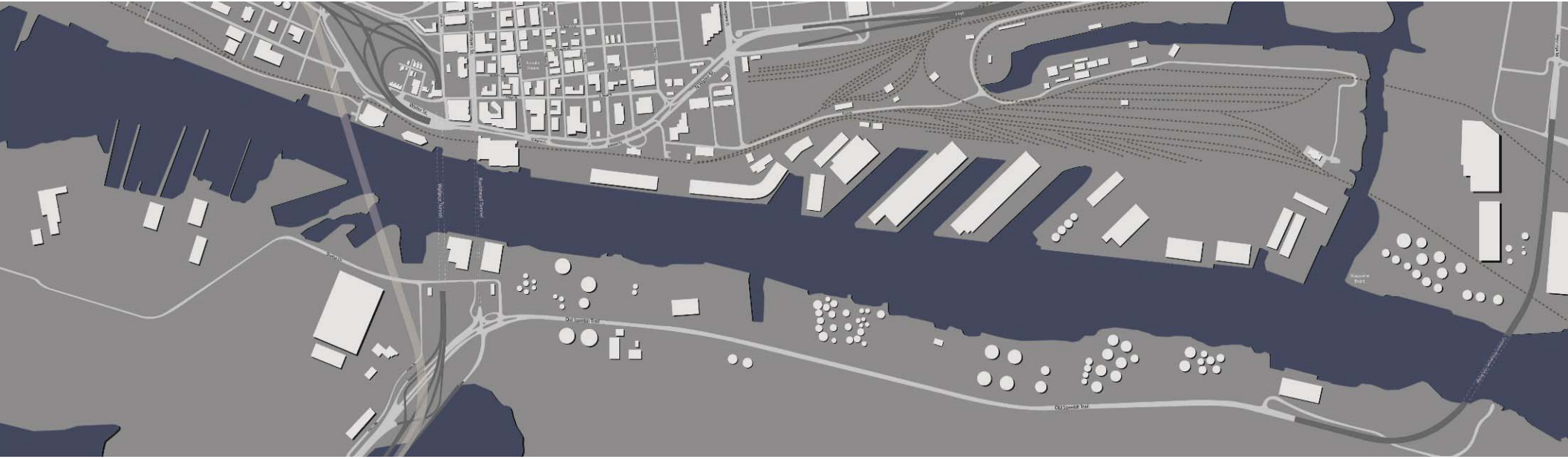
October 27, 2016





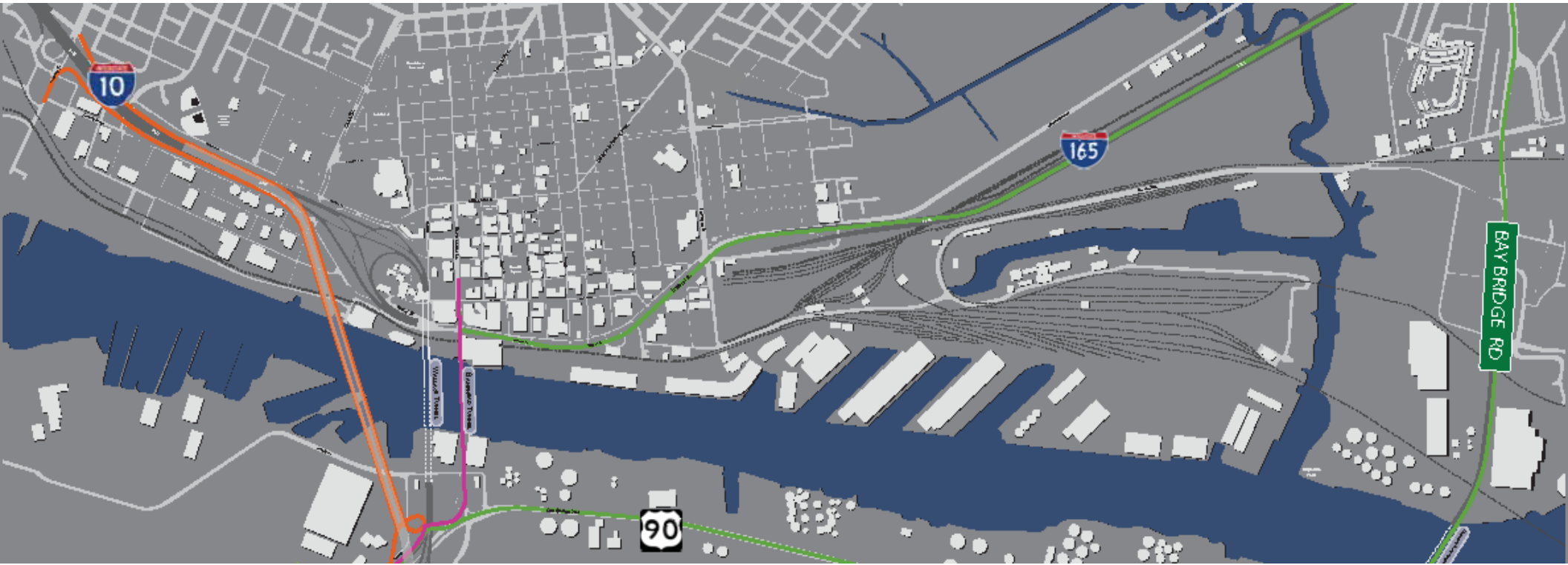
WORKSHOP AGENDA

- 01** Welcome
- 02** Bicycle / Pedestrian Alternatives Overview
- 03** Workshop Process



01

Welcome



02

Bicycle / Pedestrian Alternatives Overview

Bicycle / Pedestrian Alternatives Overview

- Bike / Ped Study part of the Draft Environmental Impact Statement commitments made by ALDOT

Pedestrian and Bicycle Facilities:

Proposed Accommodations: ALDOT is committed to providing pedestrian and bicycle facilities across the Mobile River. This may be via Cochran Bridge or Bankhead Tunnel.

Crepe Myrtle Trail and Eastern Shore National Recreation Trail/I-10 Scenic

Underpass Trail: Piers for the proposed bridge will be placed to avoid impacting the Crepe Myrtle Trail and the Eastern Shore National Recreation Trail/I-10 Scenic Underpass Trail. Access to the I-10 Scenic Underpass Trail will be maintained.

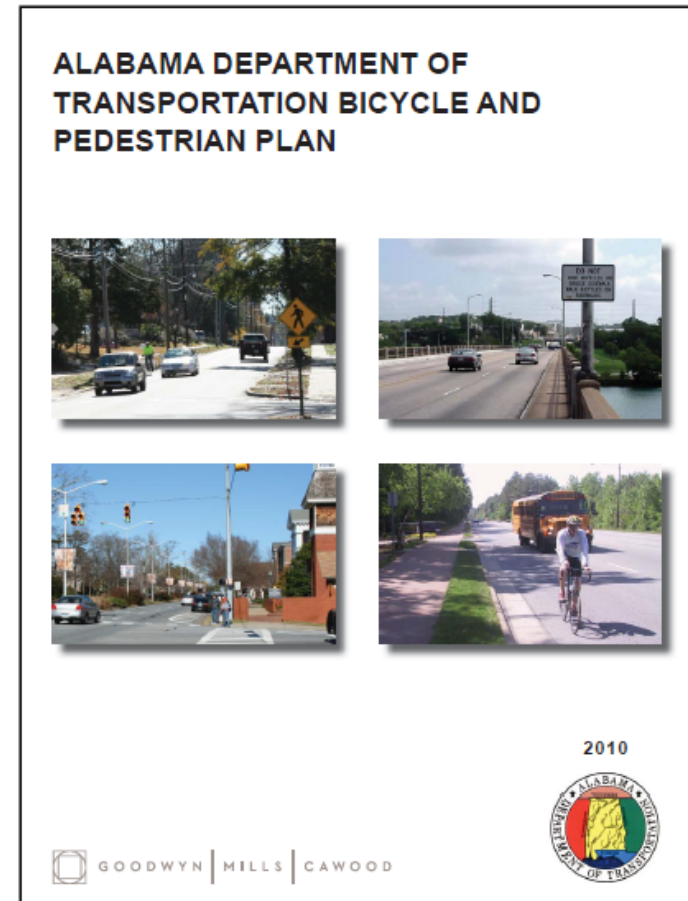
Alternatives Under Study

1. *Bankhead Tunnel Alternatives*
2. *Cochrane Bridge Alternatives*
3. *New Mobile River Bridge Alternatives*



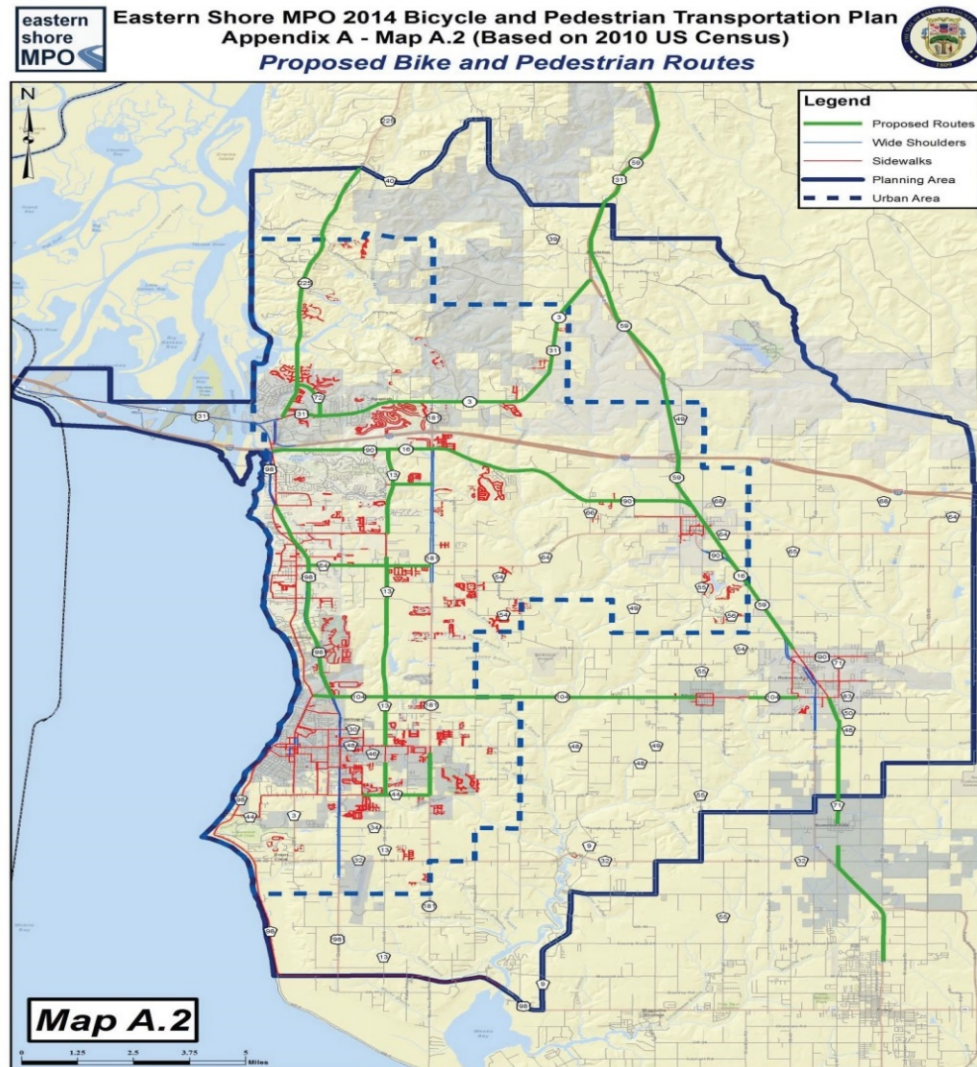
Previous Studies - Sources

- Alabama Department of Transportation Bicycle and Pedestrian Plan, 2010
- Mobile County Bicentennial Bicycle and Pedestrian Master Plan, October 21, 2011
- Eastern Shore Metropolitan Planning Organization (MPO) Bicycle and Pedestrian Transportation Concept, February 2015



Eastern Shore MPO Bicycle and Pedestrian Transportation Concept

- Regional Plan
- Proposed Routes



A-2



Bankhead Tunnel Option

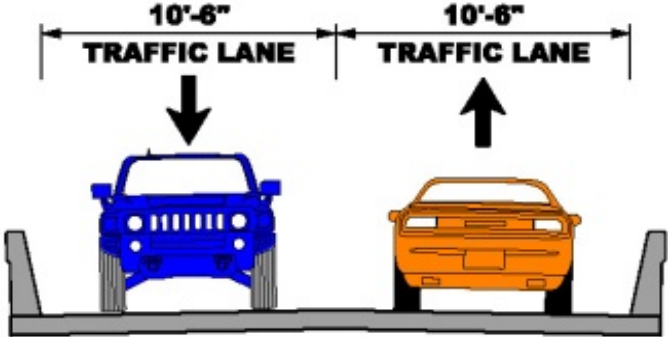




MOBILE RIVER BICYCLE / PEDESTRIAN CROSSING - BANKHEAD TUNNEL



Bankhead Tunnel Option – Cross Section



EXISTING BANKHEAD TUNNEL



PROPOSED BANKHEAD TUNNEL

Cochrane Bridge / I-165 Alternative

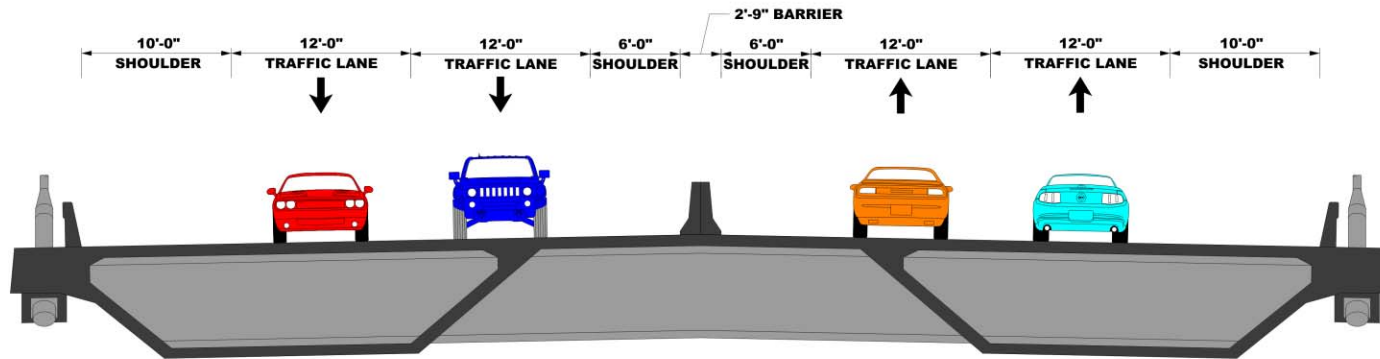




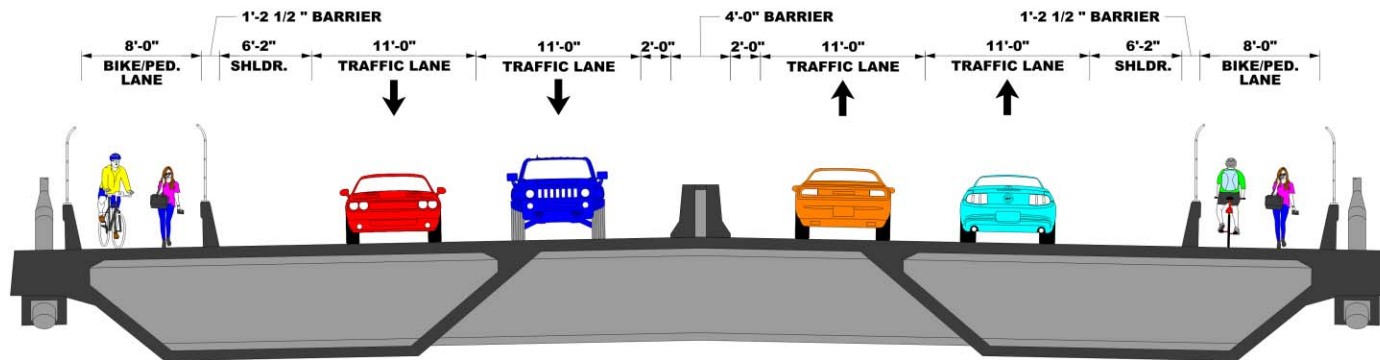
MOBILE RIVER BICYCLE / PEDESTRIAN CROSSING - COCHRANE BRIDGE



Cochrane Bridge / I-165 Alternative – Cross Section

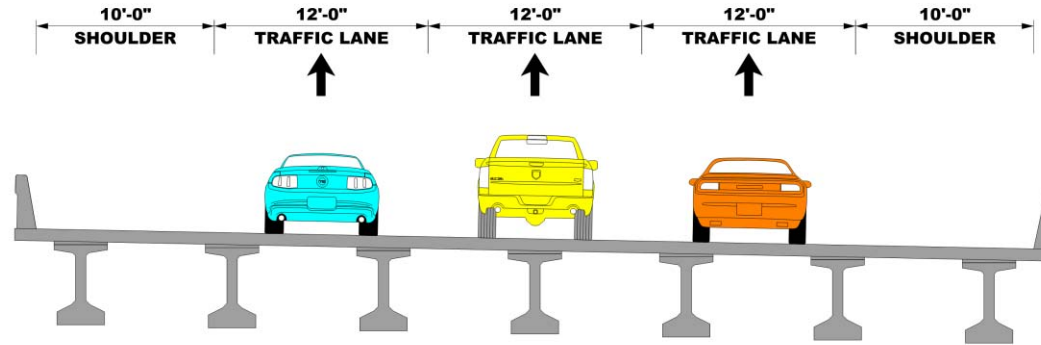


EXISTING COCHRANE BRIDGE

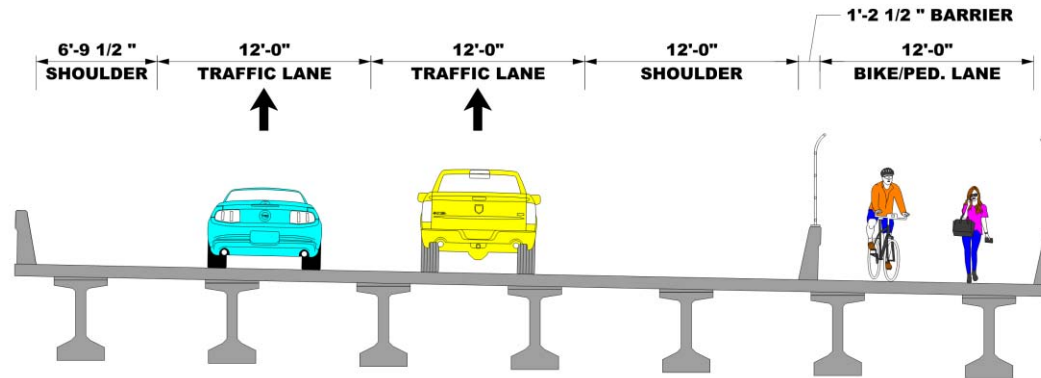


PROPOSED COCHRANE BRIDGE

Cochrane Bridge / I-165 Alternative – Cross Section




EXISTING SB I-165 LOOKING SOUTH



PROPOSED SB I-165 LOOKING SOUTH

New Mobile River Bridge Alternatives

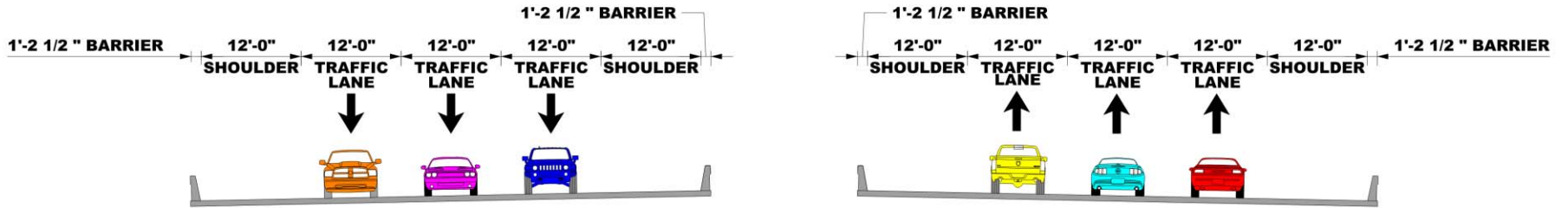




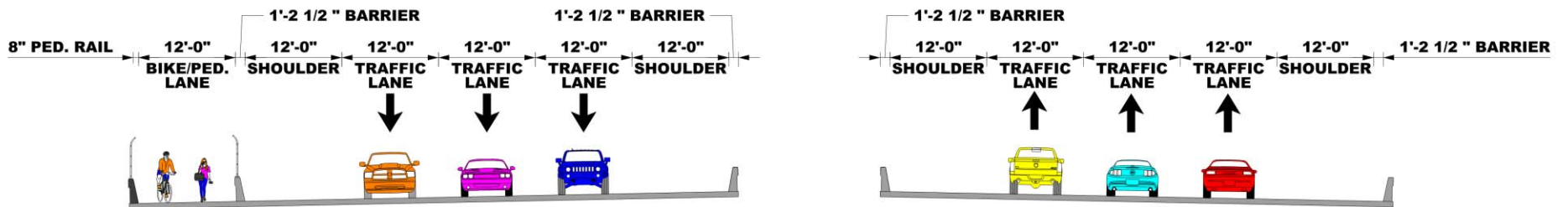
MOBILE RIVER BICYCLE / PEDESTRIAN CROSSING - MOBILE RIVER BRIDGE (NORTH SIDE)



New Mobile River Bridge – North Side Alternative Cross Section



MOBILE RIVER BRIDGE (LOOKING EAST)



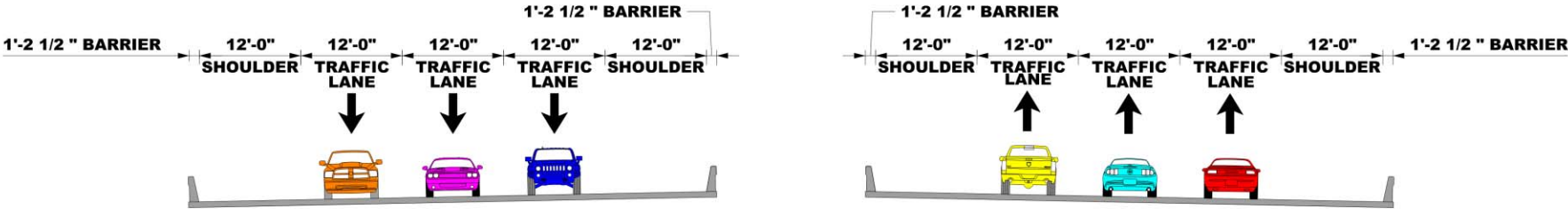
**MOBILE RIVER BRIDGE WITH BIKE/PEDESTRIAN LANE
NORTH SIDE ALTERNATIVE (LOOKING EAST)**



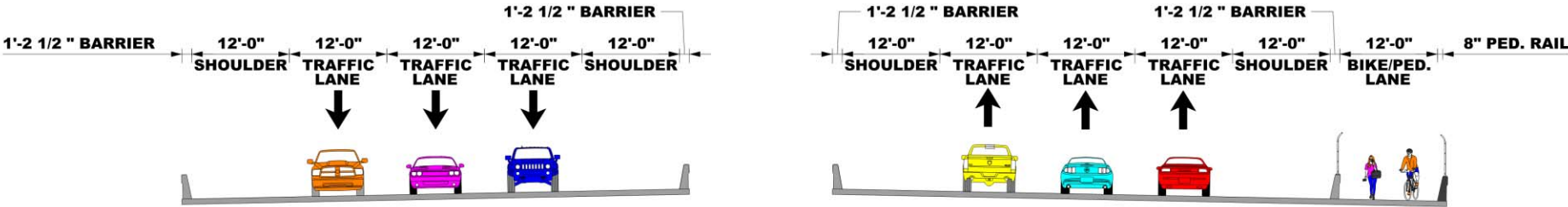
MOBILE RIVER BICYCLE / PEDESTRIAN CROSSING - MOBILE RIVER BRIDGE (SOUTH SIDE)



New Mobile River Bridge – South Side Alternative Cross Section



MOBILE RIVER BRIDGE (LOOKING EAST)



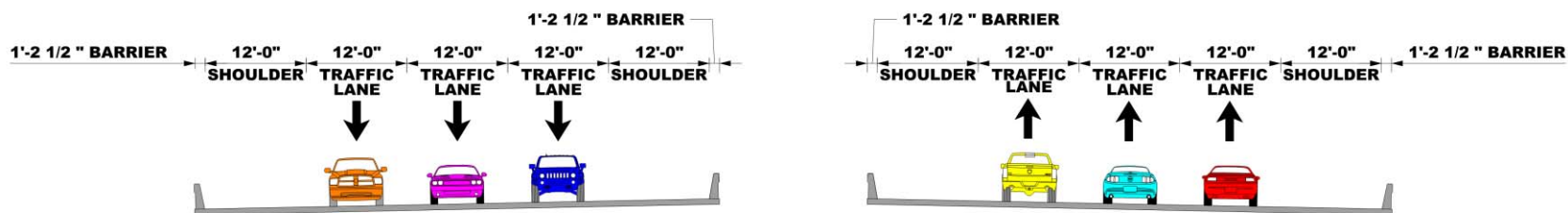
**MOBILE RIVER BRIDGE WITH BIKE/PEDESTRIAN LANE
SOUTH SIDE ALTERNATIVE (LOOKING EAST)**



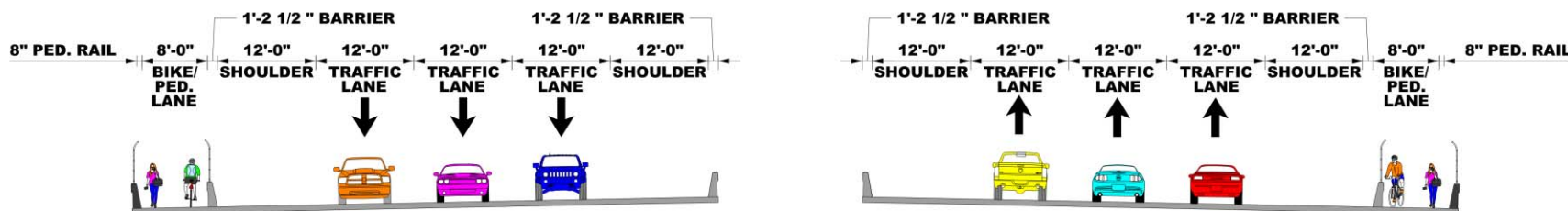
MOBILE RIVER BICYCLE / PEDESTRIAN CROSSING - MOBILE RIVER BRIDGE (NORTH & SOUTH SIDE)



New Mobile River Bridge – North and South Sides Cross Section

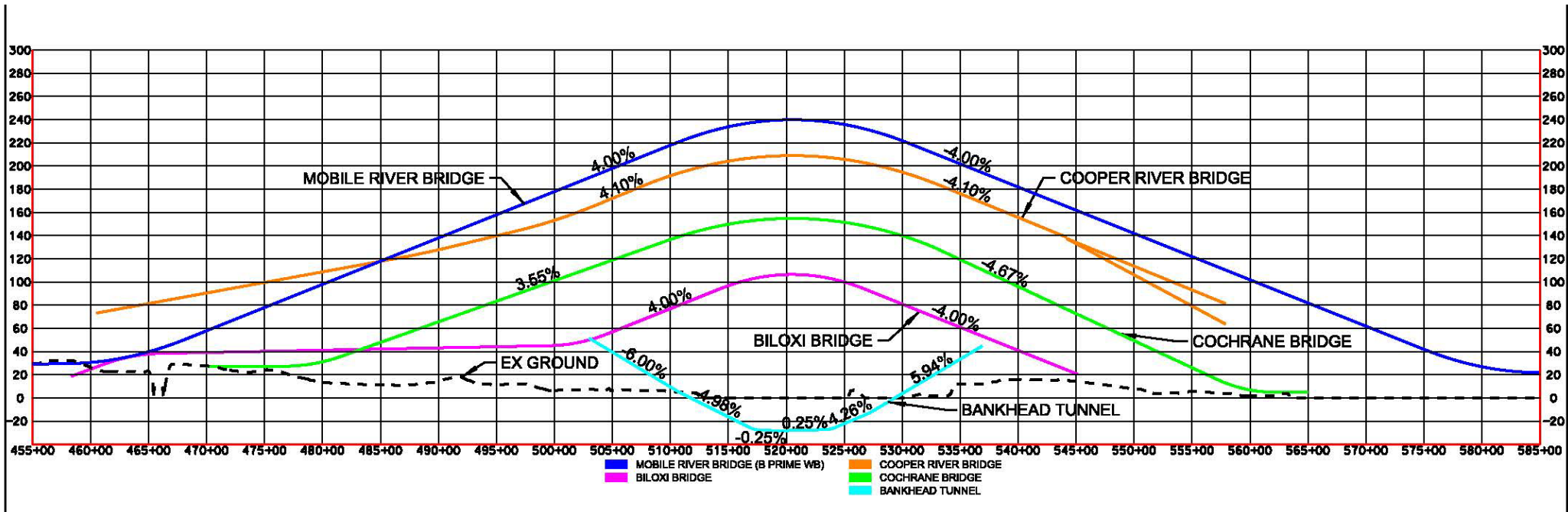


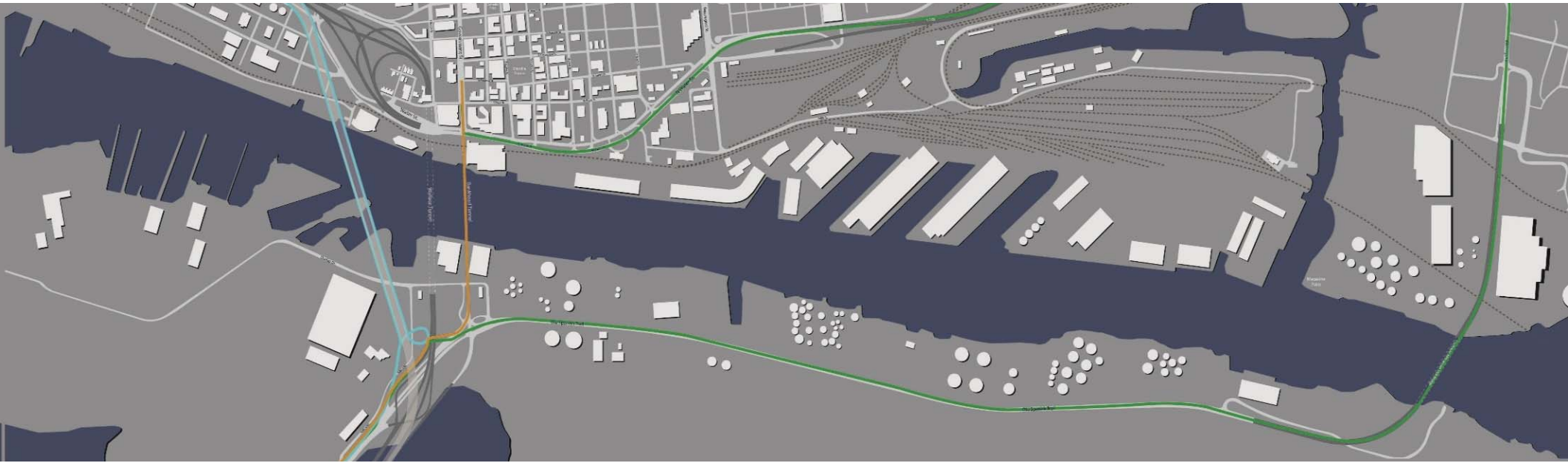
MOBILE RIVER BRIDGE (LOOKING EAST)



**MOBILE RIVER BRIDGE WITH BIKE/PEDESTRIAN LANE
COMBINED NORTH AND SOUTH ALTERNATIVE (LOOKING EAST)**

Mobile River Crossing – Grade Comparisons





03 Workshop Process

Workshop Process

1. Comment forms
2. 3 Stations for each alternative, 20 min. each
3. Open discussion with station leaders
4. Record comments and preferences on comment forms and drop off before you leave or visit: www.mobileriverbridge.com

BIKE & PEDESTRIAN WORKSHOP COMMENT SHEET
PROJECT DPH-0030(1005)
1-10 MOBILE RIVER BRIDGE AND BAYWAY WIDENING
MOBILE AND BALDWIN COUNTIES, ALABAMA

NAME: _____ DATE: _____
ADDRESS: _____

Please indicate your interest in bike/ped facilities (check all that apply):
Bicyclist Walker Runner Other

Are you a member of a running, walking, or biking organization? Yes No
If yes, please provide the name of the organization: _____

How often would you use a bike/ped facility that crosses the Mobile River?
None Daily Weekly Monthly Occasionally

Would you use a bike/ped facility crossing the Mobile River on weekdays? Yes No
Would you use a bike/ped facility crossing the Mobile River on weekends? Yes No

Which bike/ped route do you prefer?
On the Mobile River Bridge Bankhead Tunnel Cochrane Bridge None

Why do you prefer the route indicated above?

PLEASE PROVIDE ANY ADDITIONAL COMMENTS YOU HAVE REGARDING BIKE/PED OPTIONS ON THE I-10
MOBILE RIVER BRIDGE

(Continue on back of sheet if necessary)

PLEASE PLACE IN COMMENT SHEET BOX AT WORKSHOP
OR MAIL BY 5:00 P.M., FRIDAY, NOVEMBER 11, 2016, TO:
Mr. Vincent Calabrese, PE
Region Engineer, Southwest Region
Alabama Department of Transportation
1701 West I-65 Service Road
Mobile, Alabama 36618

SIGNED: _____
YOU MAY ALSO SUBMIT COMMENTS VIA:
Fax: (251) 473-3624
E-Mail: mem@aldot.al.us
Project Website: www.mobileriverbridge.com



[Home](#) [Location](#) [Gallery](#) [Documents](#) [News](#) [Outreach](#) [FAQ'S](#) [Contacts](#)



www.mobileriverbridge.com



[Home](#) [Location](#) [Gallery](#) [Documents](#) [News](#) [Outreach](#) [FAQ'S](#) [Contacts](#)

